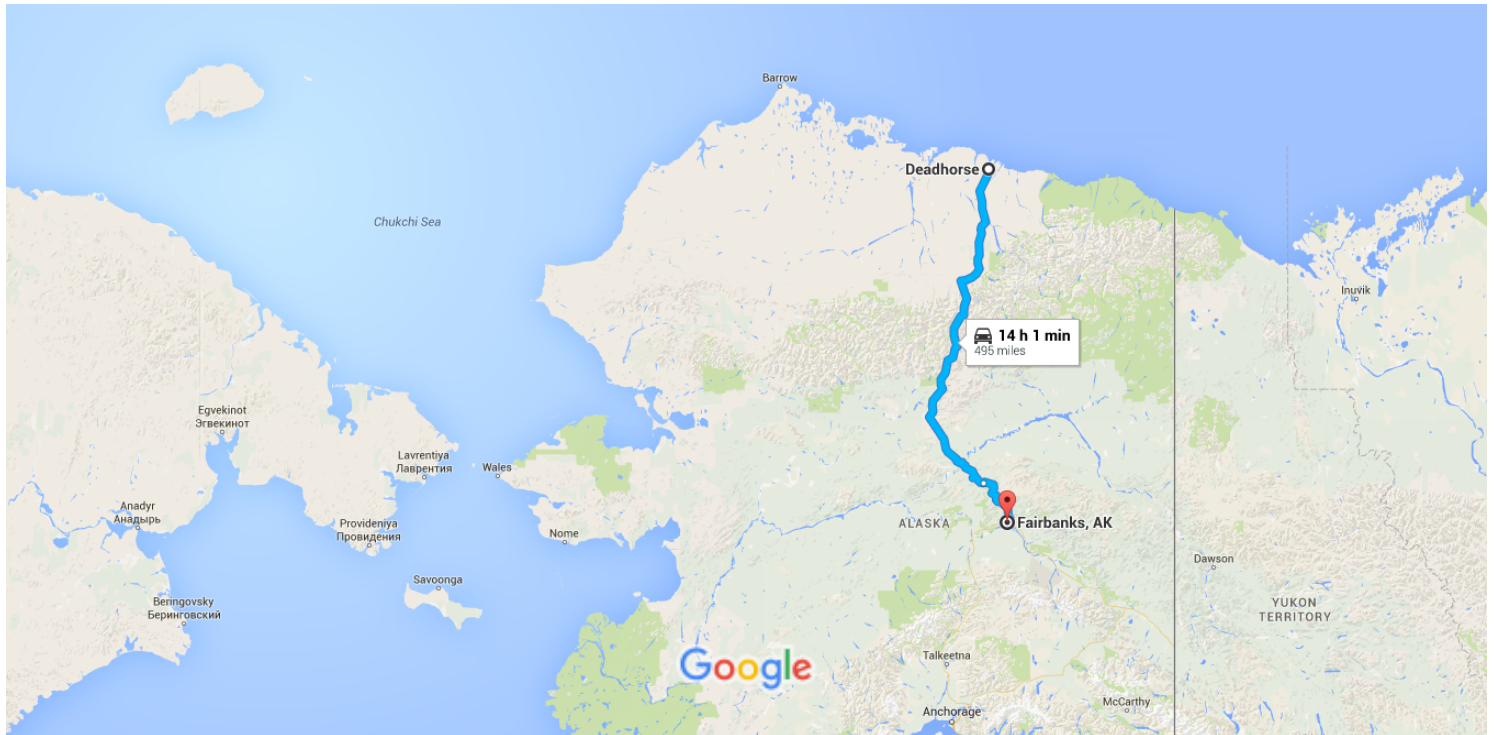




Deadhorse, Prudhoe Bay, AK to Fairbanks, AK Drive 495 miles, 14 h 1 min

Day 10



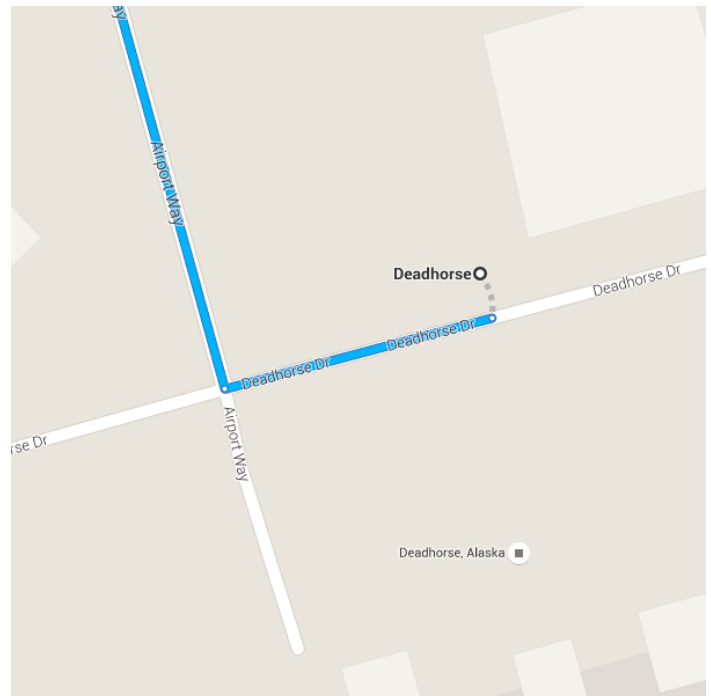
Map data ©2016 Google 100 mi

Deadhorse

Prudhoe Bay, AK

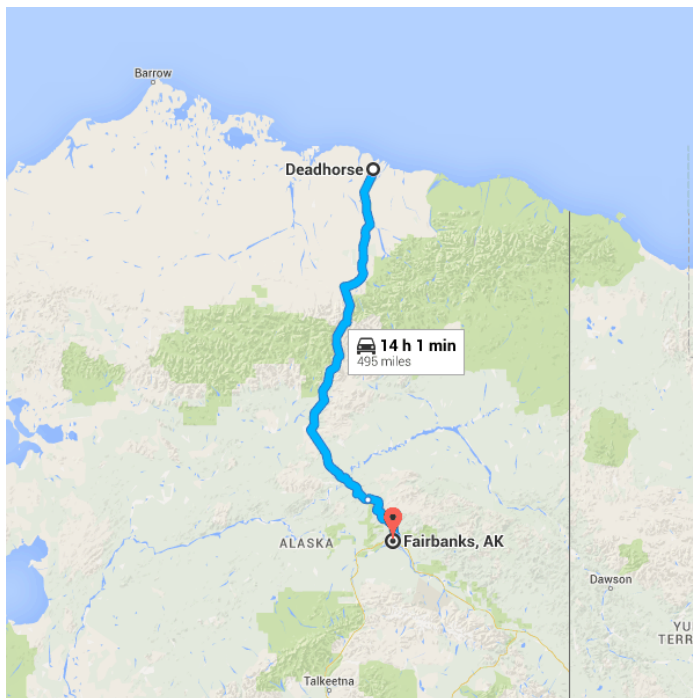
- ↑ 1. Head west on Deadhorse Dr toward Airport Way

9 s (315 ft)



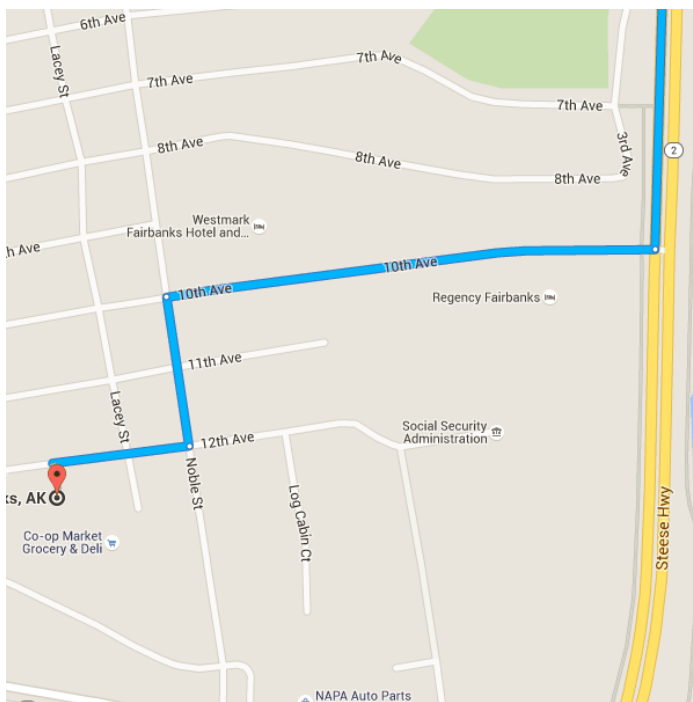
Take AK-11 S/N Slope Haul Rd to 10th Ave in Fairbanks

- 13 h 59 min (494 mi)
- 2. Turn right at the 1st cross street onto Airport Way
- 0.2 mi
- 3. Slight right onto E Lake Colleen Dr
- 0.6 mi
- 4. Turn right onto AK-11 S/N Slope Haul Rd
- 415 mi
- ↑ 5. Continue onto AK-2 S
- 78.7 mi



Continue on 10th Ave. Drive to 12th Ave

- 2 min (0.4 mi)
- 6. Turn right onto 10th Ave
- 0.3 mi
- ↶ 7. Turn left onto Noble St
- 433 ft
- 8. Turn right at the 2nd cross street onto 12th Ave
- 397 ft



Fairbanks, AK

These directions are for planning purposes only. You may find that construction projects, traffic, weather, or other events may cause conditions to differ from the map results, and you should plan your route accordingly. You must obey all signs or notices regarding your route.