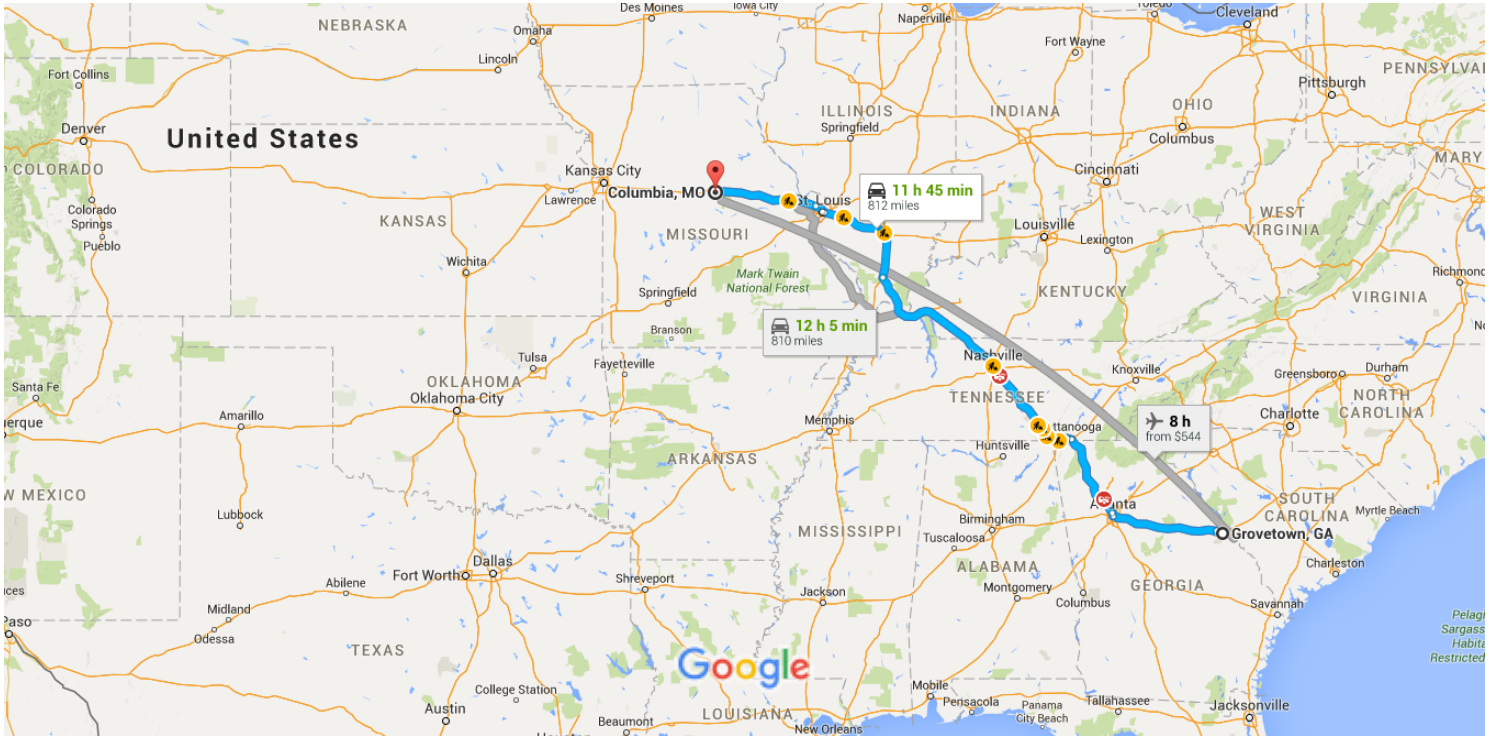




Grovetown, GA to Columbia, MO

Drive 812 miles, 11 h 45 min

Day 1

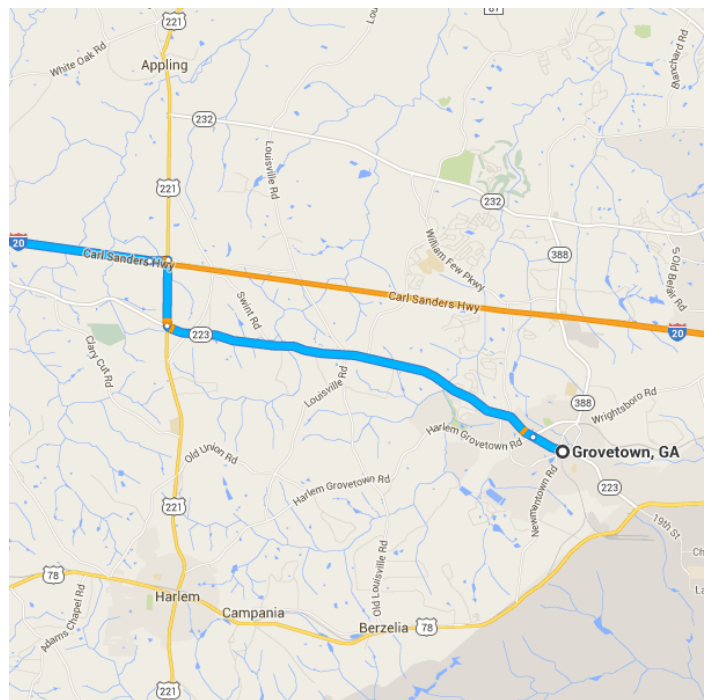


Map data ©2016 Google, INEGI 100 mi

### Grovetown, GA

Get on I-20 W from GA-223 W/Wrightsboro Rd

- 12 min (8.7 mi)
- ↑ 1. Head west on E Robinson Ave toward 2nd Ave
- 0.6 mi
- ↑ 2. Continue onto GA-223 W/Wrightsboro Rd
- 6.7 mi
- 📍 3. At the traffic circle, take the 1st exit onto US-221 N
- 1.1 mi
- ⤴ 4. Turn left to merge onto I-20 W
- 0.3 mi



Continue on I-20 W. Take I-75 N, I-24 W, I-57 N,

### I-64 W and I-70 W to MO-163 S/N Providence Rd in Columbia. Take exit 126 from I-70 W

11 h 32 min (802 mi)

- ↑

 5. Merge onto I-20 W 125 mi
- ↘

 6. Use the right 2 lanes to take exit 57 to merge onto I-75 N/I-85 N toward Chattanooga 3.9 mi
- ↘

 7. Keep right at the fork to continue on I-75 N, follow signs for Marietta Chattanooga 18.0 mi
- ↘

 8. Use the left 3 lanes to keep left at the fork and stay on I-75 N 0.7 mi
- ↶

 9. Keep left to stay on I-75 N  
i Entering Tennessee 87.3 mi
- ↘

 10. Use the left 2 lanes to take exit 2 for I-24 W toward Chattanooga/Nashville 0.5 mi
- ↑

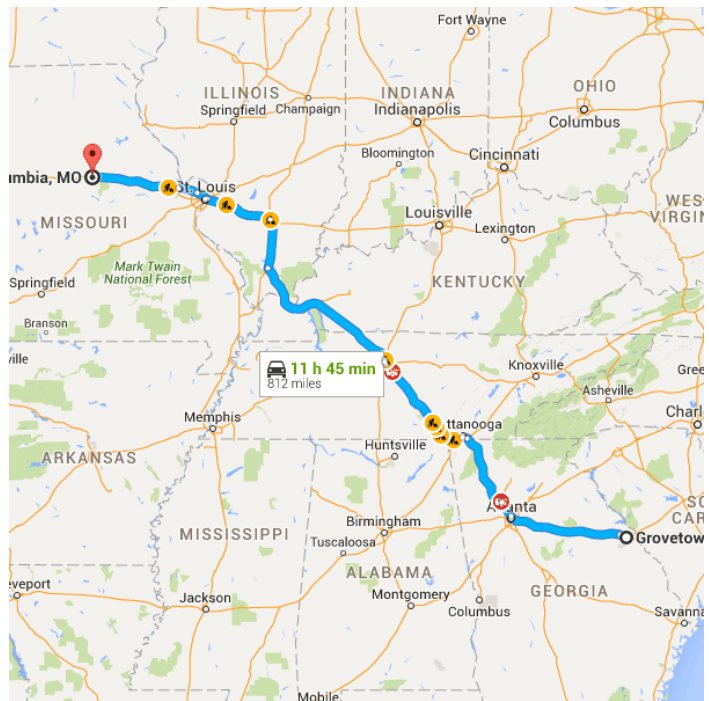
 11. Continue onto I-24 W 5.7 mi
- ↘










 12. Keep left at the fork to stay on I-24 W, follow signs for Interstate 24 W/Interstate 59/Nashville/Birmingham  
i Passing through Georgia  
i Entering Tennessee 131 mi
- ↘

 13. Keep right at the fork to stay on I-24 W, follow signs for Clarksville/Louisville/Interstate 65 N 2.7 mi
- ↘



 14. Keep right to stay on I-24 W 2.2 mi
- ↘

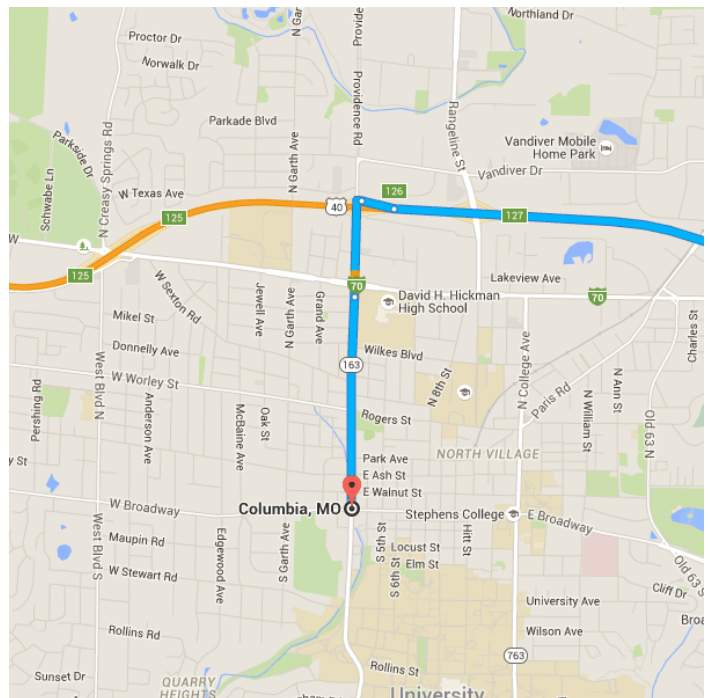
 15. Keep left at the fork to stay on I-24 W, follow signs for Clarksville/Interstate 24 W  
i Passing through Kentucky  
i Entering Illinois 176 mi



-  16. Use any lane to take exit 44B to merge onto I-57 N toward Chicago  
52.1 mi
-  17. Keep left at the fork to continue on I-64 W, follow signs for St Louis  
70.8 mi
-  18. Take exit 3B for Illinois 3 N toward Kansas City  
0.5 mi
-  19. Merge onto I-70 W  
 Entering Missouri  
2.8 mi
-  20. Continue onto I-70 W  
10.4 mi
-  21. Keep left to stay on I-70 W  
20.9 mi
-  22. Keep left to stay on I-70 W  
91.0 mi
-  23. Take exit 126 for MO-163/Providence Rd toward Downtown  
0.1 mi

### Drive to N Providence Rd in Columbia Township

- 4 min (1.2 mi)
-  24. Turn left onto MO-163 S/N Providence Rd (signs for Broadway Blvd/Downtown)  
0.4 mi
-  25. Continue straight onto N Providence Rd  
0.8 mi



## Columbia, MO

These directions are for planning purposes only. You may find that construction projects, traffic, weather, or other events may cause conditions to differ from the map results, and you should plan your route accordingly. You must obey all signs or notices regarding your route.